





This document is for informational purposes only. Please refer to the ordinance for complete information. In case of a conflict between the information contained in this document and the ordinance, the ordinance will govern.

Proposed Zoning Map

June 28, 2017

-  NORTH BRANCH CORRIDOR OVERLAY SUBDISTRICTS
-  PMD REVERTED ZONING DISTRICTS
-  REVISED PMD BOUNDARIES
-  PLANNED DEVELOPMENTS / OTHER ZONING



CHICAGO DEPARTMENT OF PLANNING & DEVELOPMENT

